



















Glenn County General Plan

Property Owner Requests Willows Area

Legend

-  Community Growth Boundary
-  Sphere of Influence
-  City Limits
-  Interstate 5
-  Principal Arterial
-  Minor Arterial
-  Major Collector
-  Minor Collector
-  Local Road
-  Parcel Boundaries
- Land Use Designations**
-  Agriculture & Resource Land
-  Rural Residential
-  Low Density Residential
-  Medium Density Residential
-  Mixed Use Residential
-  Commercial
-  Industrial
-  Public Facilities & Open Space

