



















Glenn County General Plan DRAFT Preferred Alternative

Areas within the City Limits are show for display purposes to indicate the relationship between the City General Plan designations and the proposed County General Plan designations, and do not represent changes to the City General Plan land use designations

Legend

-  Interstate 5
-  Principal Arterial
-  Minor Arterial
-  Major Collector
-  Minor Collector
-  Local Road
-  Community Growth Boundary
-  Sphere of Influence
-  City Limits
-  Parcel Boundaries

Perferred Plan Alternative Land Use Designations

-  Agriculture & Resource Lands
-  Rural Residential
-  Low Density Residential
-  Medium Density Residential
-  Mixed Use Residential
-  Commercial
-  Industrial
-  Public Facilities & Open Space

